

Stream Sediment & Silt Samples As (ppm)

Legend

As_ppm

- 8.370000
- 8.370001 - 17.950000
- 17.950001 - 31.800000
- 31.800001 - 44.900000

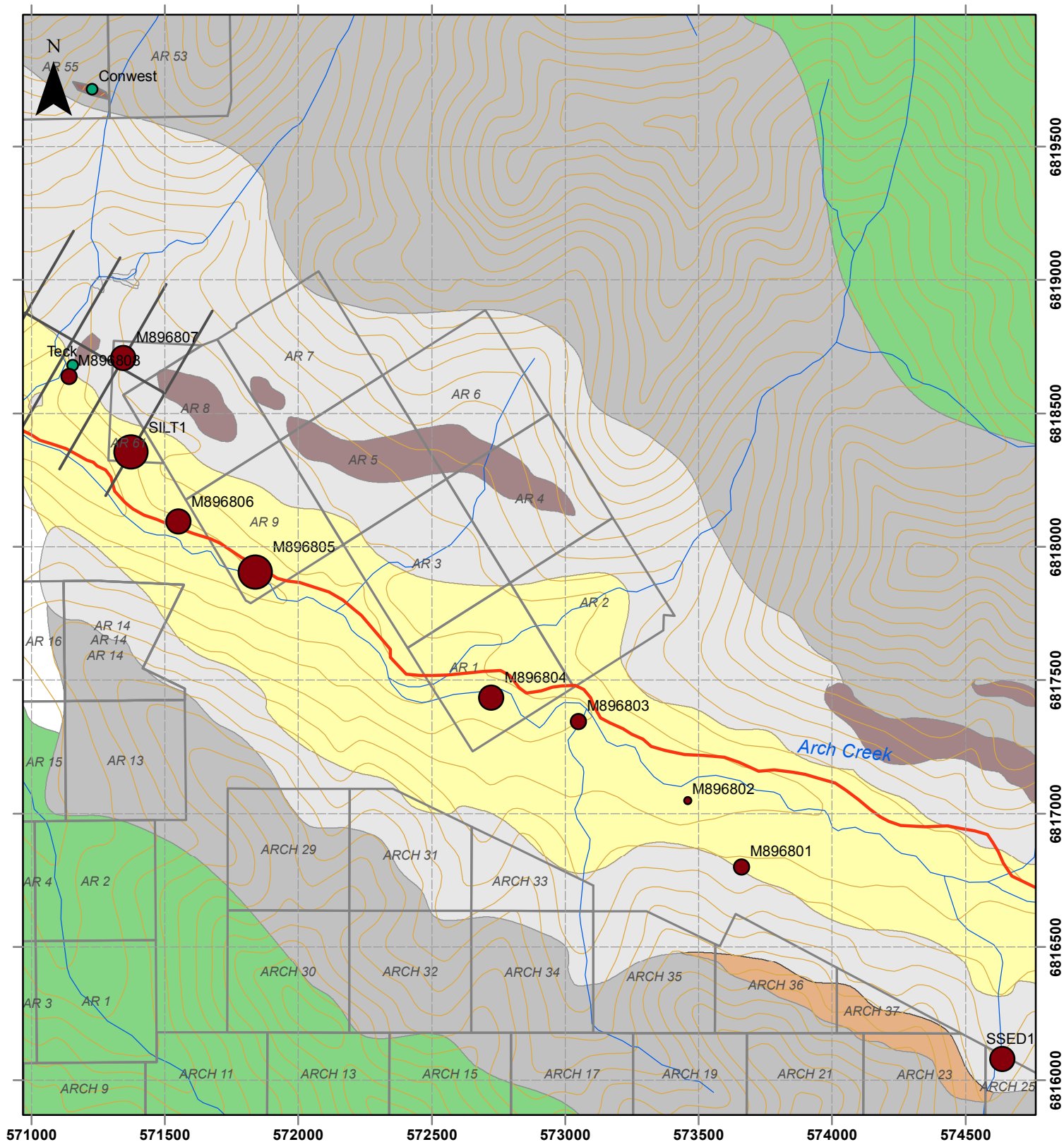
- Arch Grid
- Roads
- Donjek Arch Claims

Geology

- Q - Quaternary
- uTrNv - Nikolai flows
- uTMg - Maple Creek gabbro
- uTg - Kluane Suite gabbro
- uTu - Kluane Suite ultramafic
- PHp Hasen Creek Formation, sediments
- PSv - Station Creek Formation, volcanics

UTM Z7 NAD83


0 250 500 1,000
Meters



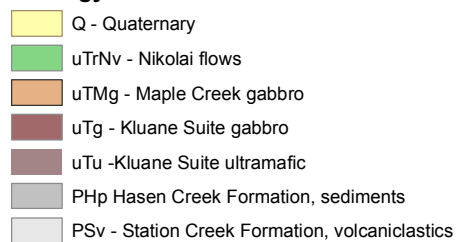
Stream Sediment & Silt Samples Au + PGE (ppm)

Legend

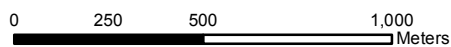
PGE_Au

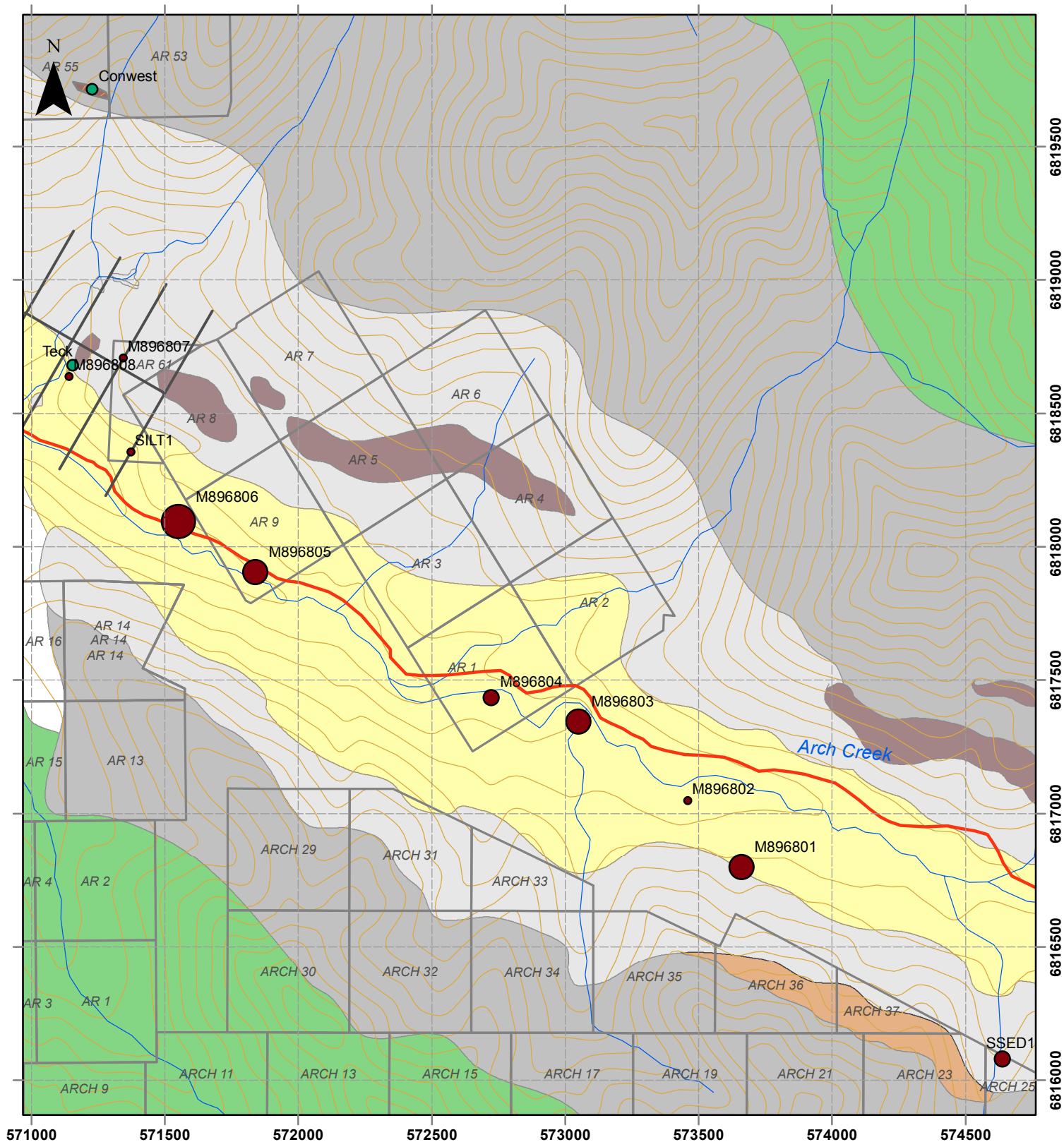


Geology



UTM Z7 NAD83






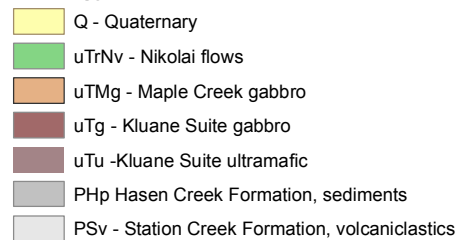
Stream Sediment & Silt Samples Bi + Te (ppm)

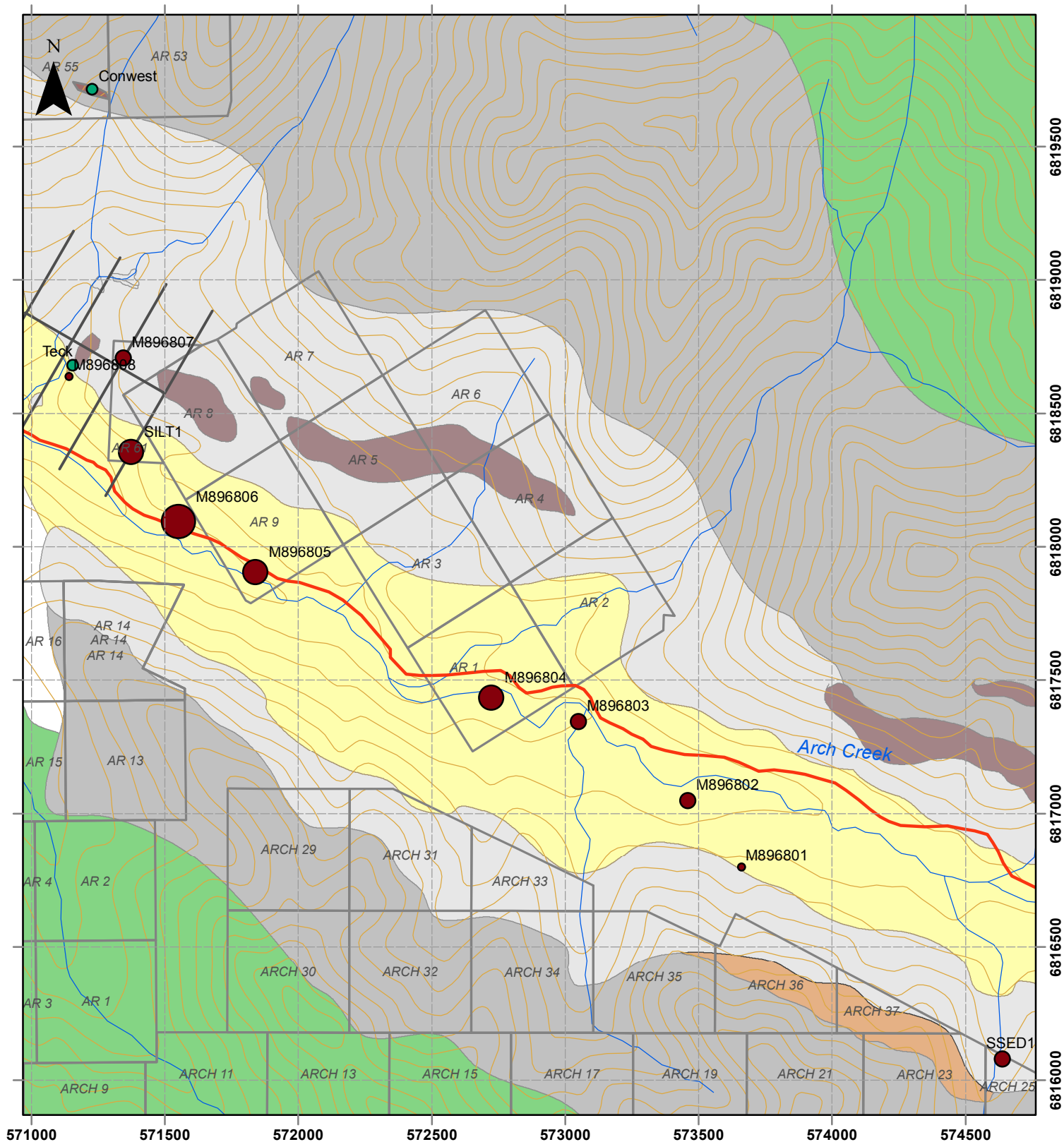
Legend

Bi_Te



Geology

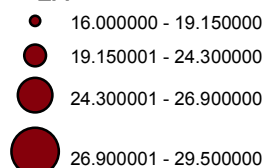




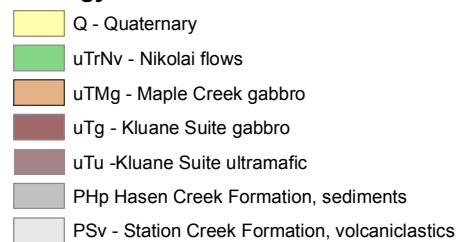
Stream Sediment & Silt Samples Co (ppm)

Legend

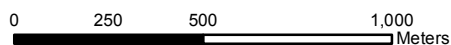
Co_ppm

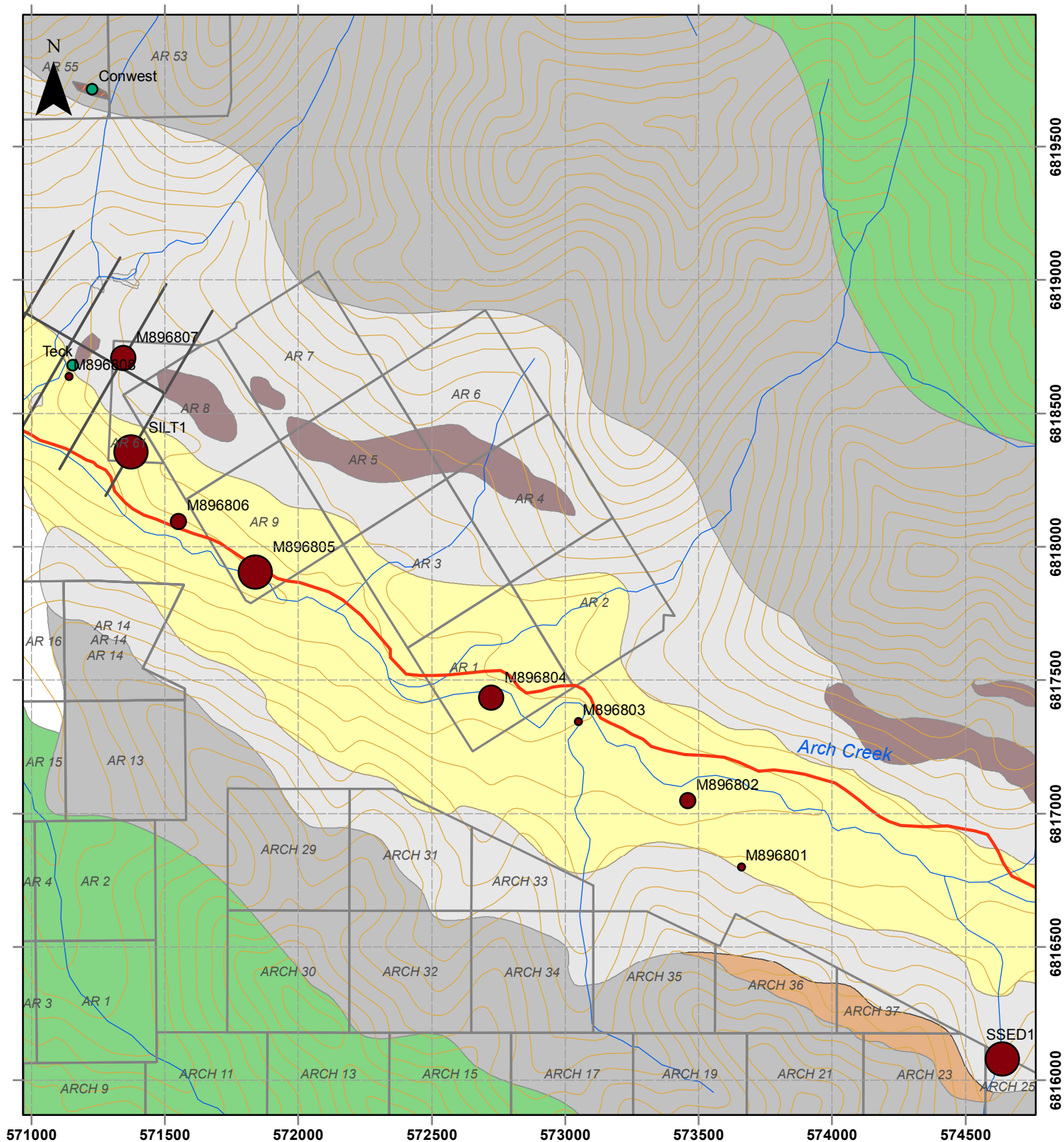


Geology



UTM Z7 NAD83






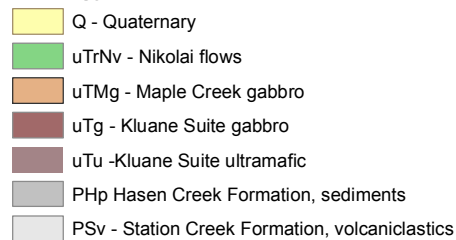
Stream Sediment & Silt Samples Cr (ppm)

Legend

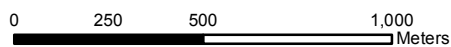
Cr_ppm

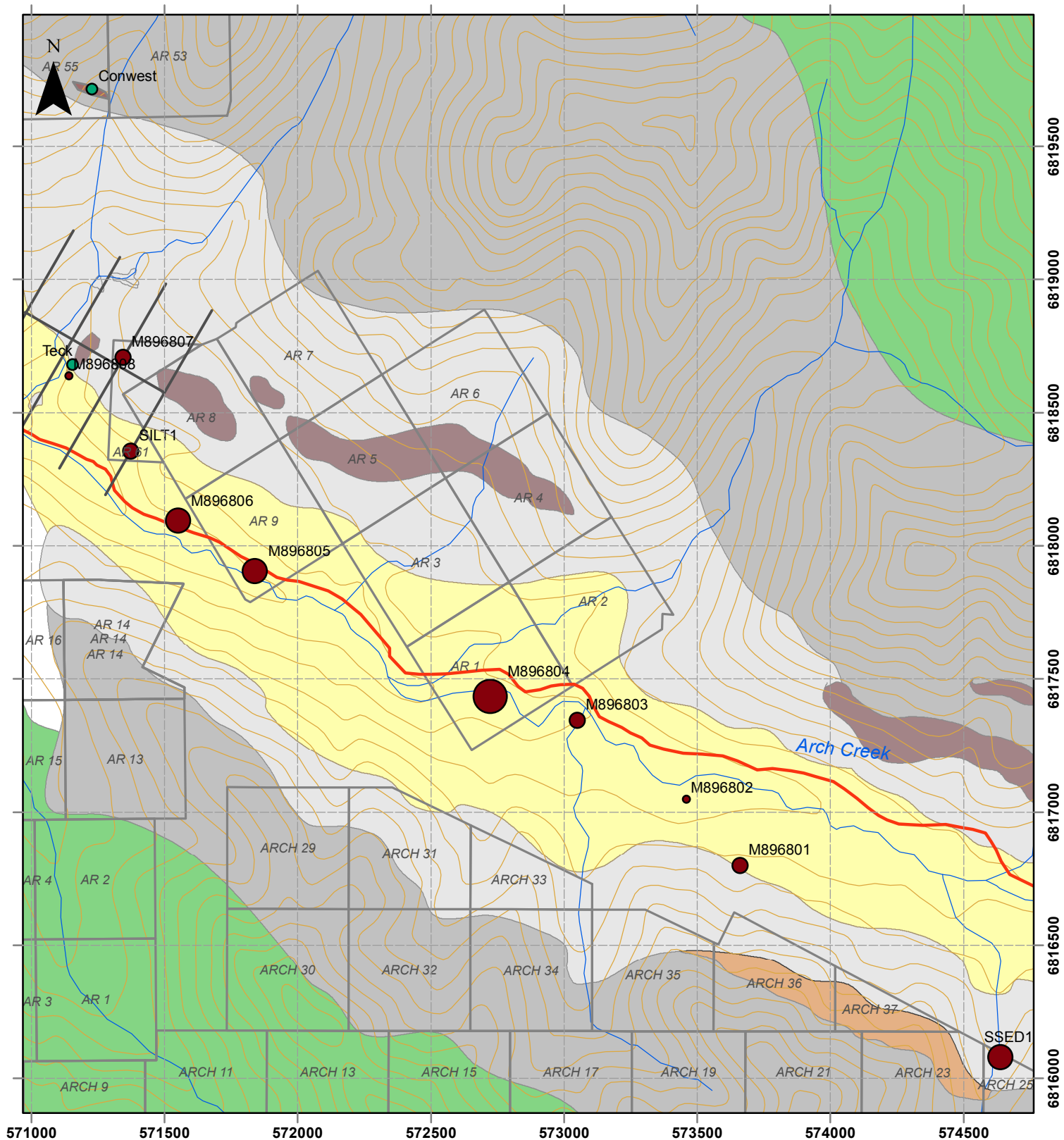


Geology



UTM Z7 NAD83

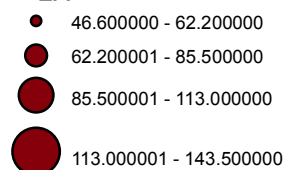




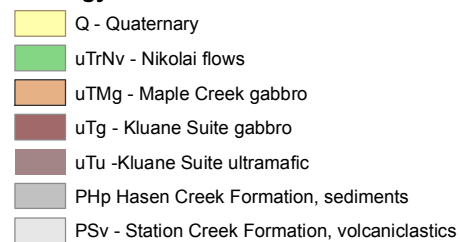
Stream Sediment & Silt Samples Cu (ppm)

Legend

Cu_ppm

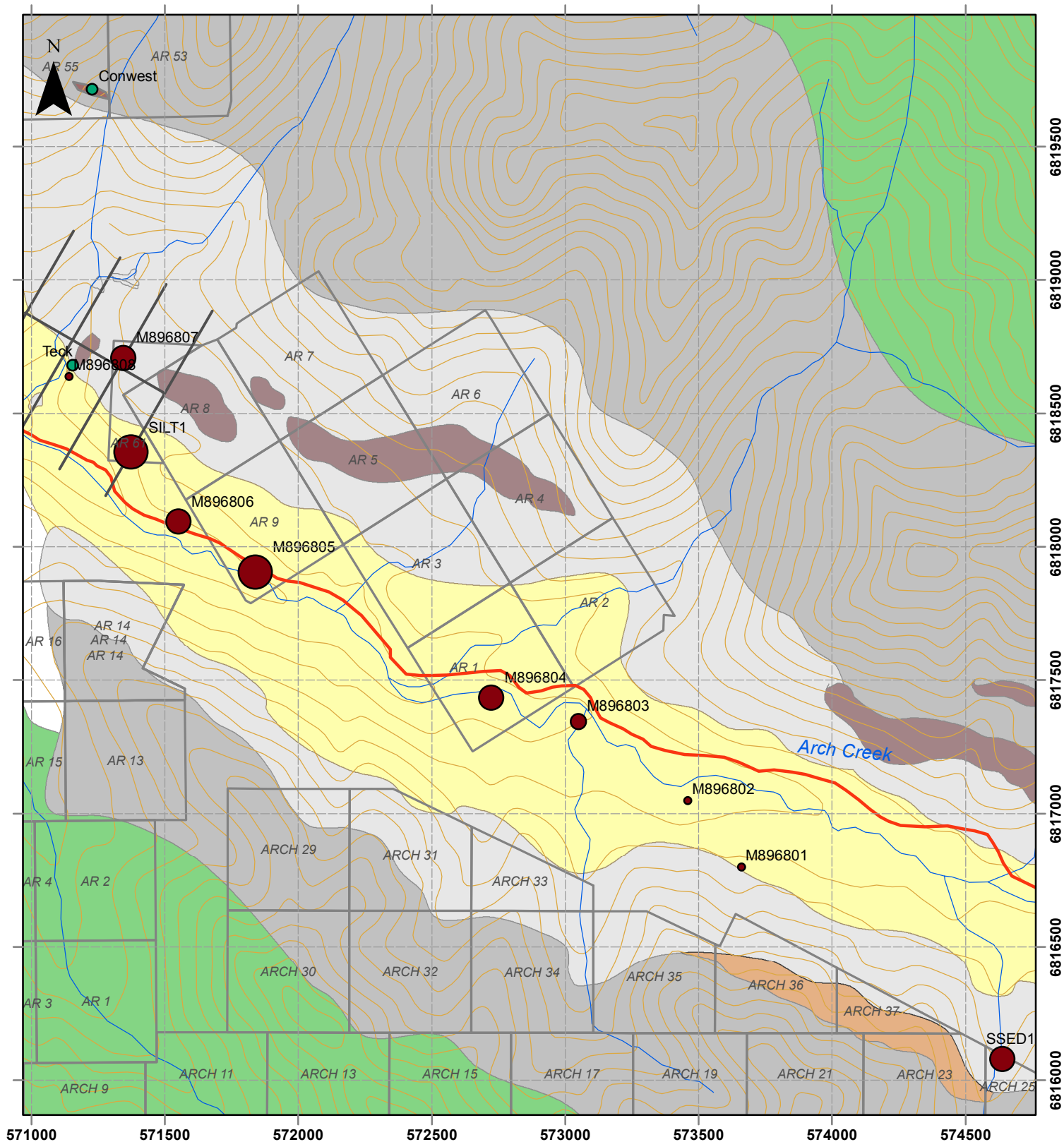


Geology



UTM Z7 NAD83

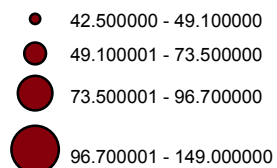
0 250 500 1,000
Meters



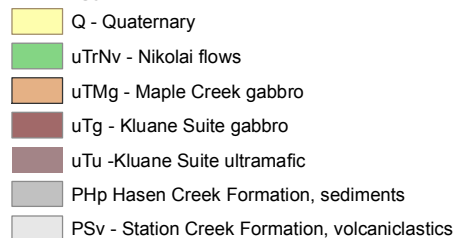
Stream Sediment & Silt Samples Ni (ppm)

Legend

Ni_ppm



Geology



UTM Z7 NAD83

0 250 500 1,000
Meters

